






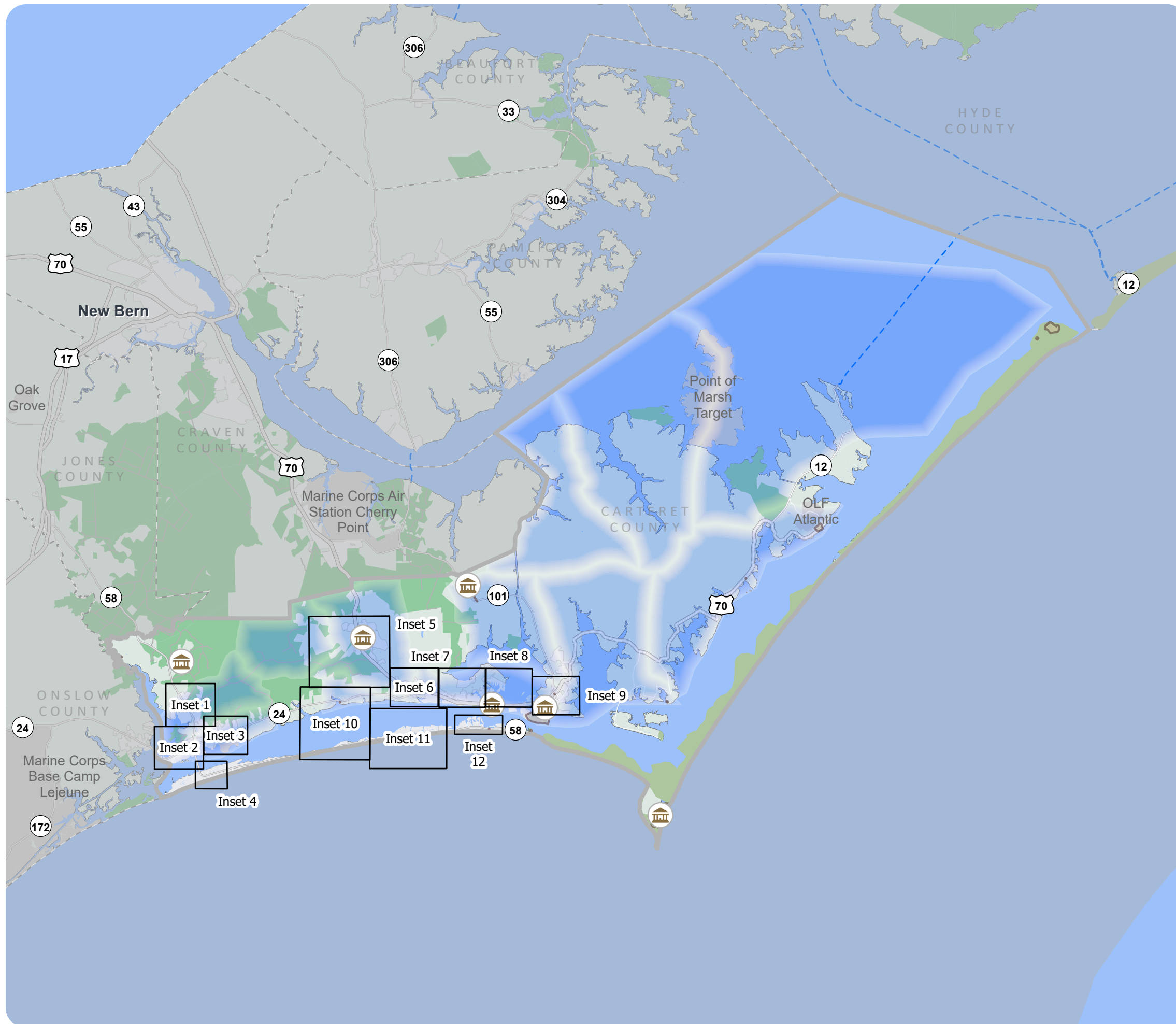
Figure 3
ENVIRONMENTAL FEATURES



CARTERET COUNTY
 CTP Analysis and Information
 Primary Environmental Features Legend

Carteret County

-  National Register and Determined Eligible
-  Historic Resources - National Register and Determined Eligible
-  Targeted Local Watersheds - EEP
-  Conservation Tax Credit Properties
-  NC National Parks



Sheet 1.1 of 4

Base map date: October 02, 2019

Legal Disclaimer

This product contains mapping data for informational and planning purposes only, and is subject to change. Users should review or consult the primary data sources to ascertain the usability of the information.






Plan Date: April 13, 2026

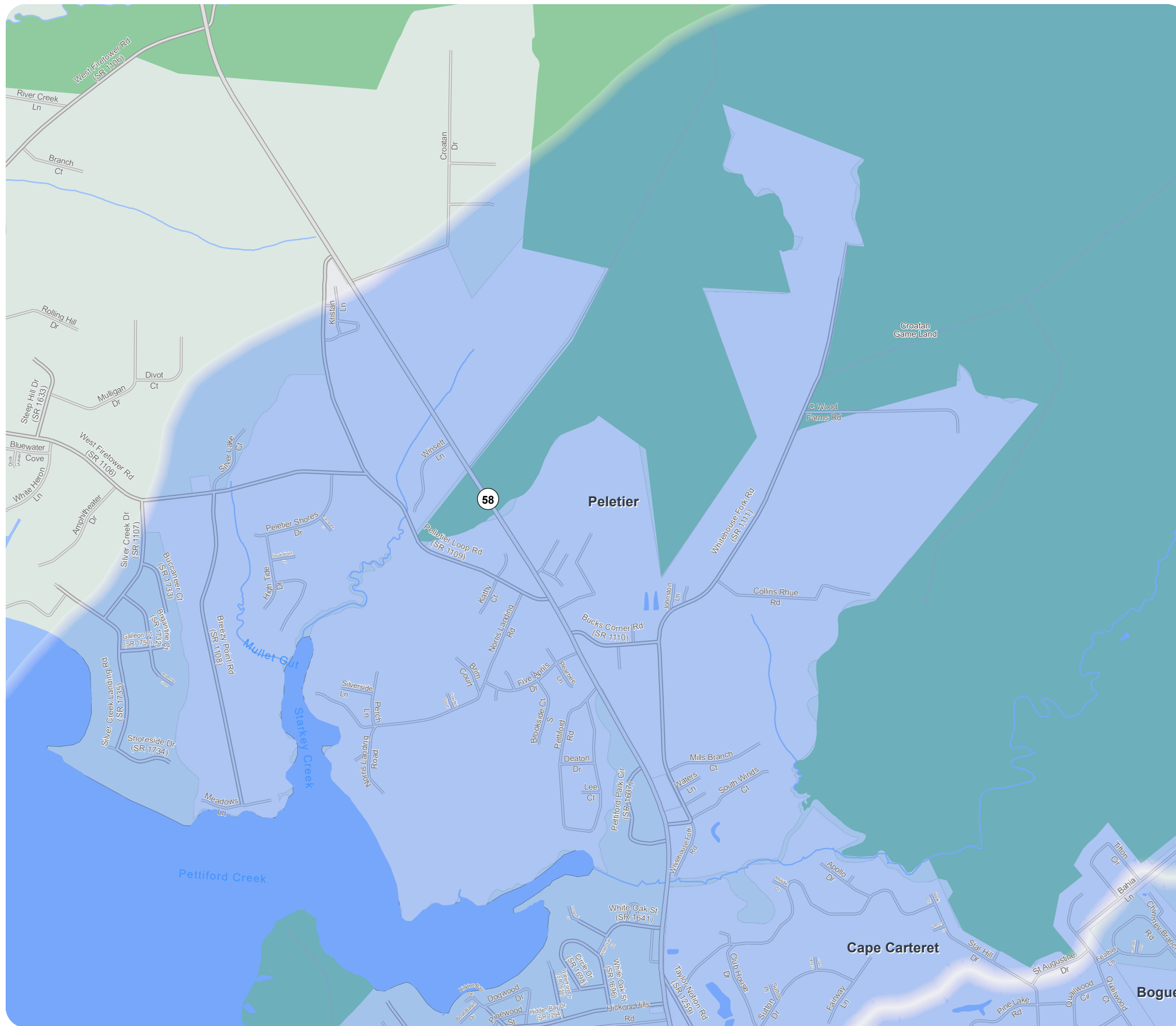
Figure 3
ENVIRONMENTAL FEATURES



CARTERET COUNTY
 CTP Analysis and Information
 Primary Environmental Features Legend

**Inset 1
 Peletier**

-  National Register and Determined Eligible
-  Historic Resources - National Register and Determined Eligible
-  Targeted Local Watersheds - EEP
-  Conservation Tax Credit Properties
-  NC National Parks



0 0.17 0.35 0.7
 Miles

Sheet 1.1 of 4

Base map date: October 02, 2019

Legal Disclaimer

This product contains mapping data for informational and planning purposes only, and is subject to change. Users should review or consult the primary data sources to ascertain the usability of the information.

Plan Date: April 13, 2026

Figure 3
ENVIRONMENTAL FEATURES








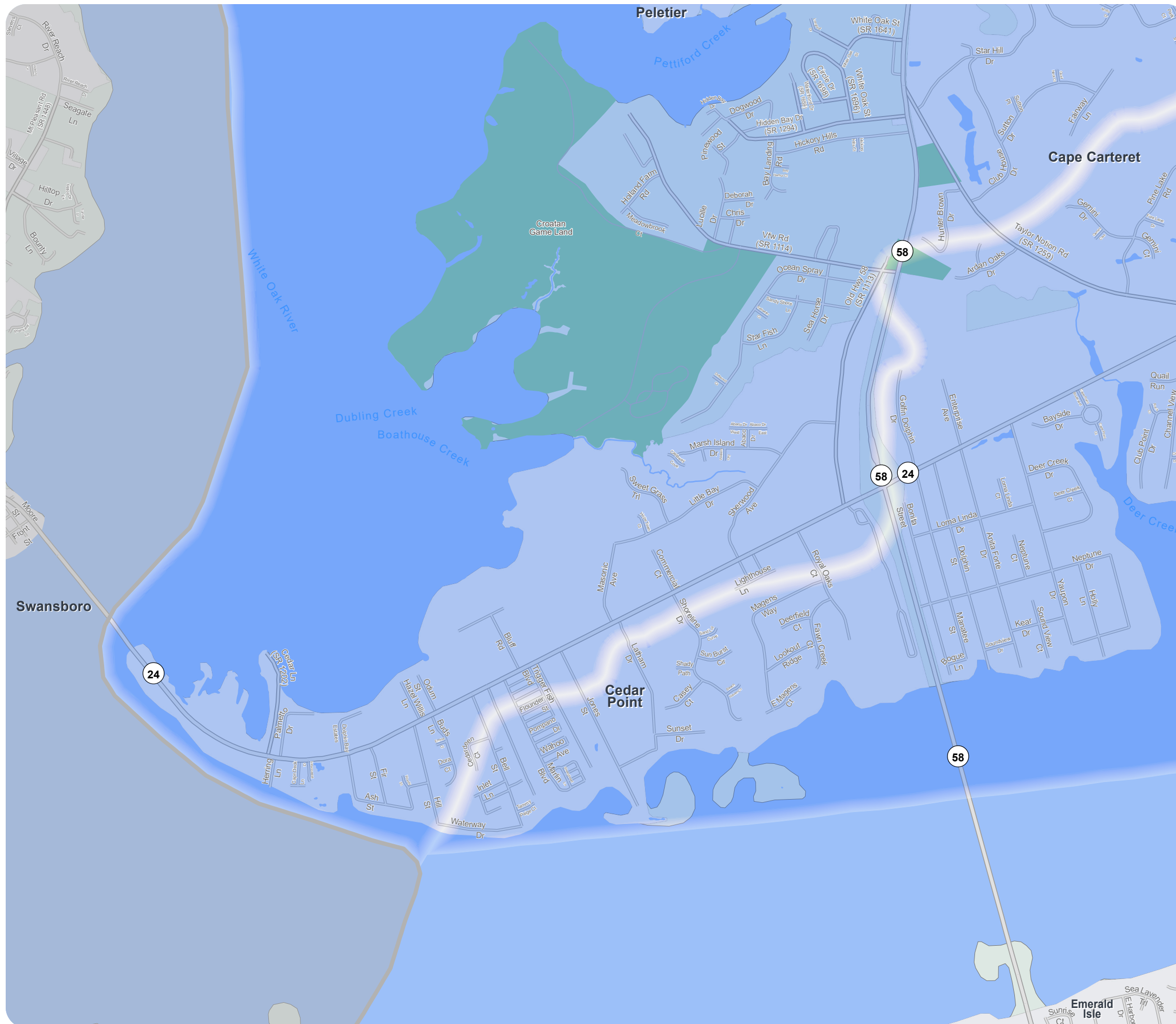
CARTERET COUNTY

CTP Analysis and Information

Primary Environmental Features Legend

**Inset 2
 Cedar Point and Cape Carteret**

-  National Register and Determined Eligible
-  Historic Resources - National Register and Determined Eligible
-  Targeted Local Watersheds - EEP
-  Conservation Tax Credit Properties
-  NC National Parks



Sheet 1.1 of 4

Base map date: October 02, 2019

Legal Disclaimer

This product contains mapping data for informational and planning purposes only, and is subject to change. Users should review or consult the primary data sources to ascertain the usability of the information.

Plan Date: April 13, 2026








Figure 3
ENVIRONMENTAL FEATURES



CARTERET COUNTY
 CTP Analysis and Information
 Primary Environmental Features Legend

**Inset 3
 Bogue**

-  National Register and Determined Eligible
-  Historic Resources - National Register and Determined Eligible
-  Targeted Local Watersheds - EEP
-  Conservation Tax Credit Properties
-  NC National Parks



Sheet 1.1 of 4

Base map date: October 02, 2019

Legal Disclaimer

This product contains mapping data for informational and planning purposes only, and is subject to change. Users should review or consult the primary data sources to ascertain the usability of the information.






Plan Date: April 13, 2026

Figure 3
ENVIRONMENTAL FEATURES



CARTERET COUNTY
 CTP Analysis and Information
 Primary Environmental Features Legend

**Inset 4
 Emerald Isle**

-  National Register and Determined Eligible
-  Historic Resources - National Register and Determined Eligible
-  Targeted Local Watersheds - EEP
-  Conservation Tax Credit Properties
-  NC National Parks



Sheet 1.1 of 4

Base map date: October 02, 2019

Legal Disclaimer

This product contains mapping data for informational and planning purposes only, and is subject to change. Users should review or consult the primary data sources to ascertain the usability of the information.






Plan Date: April 13, 2026

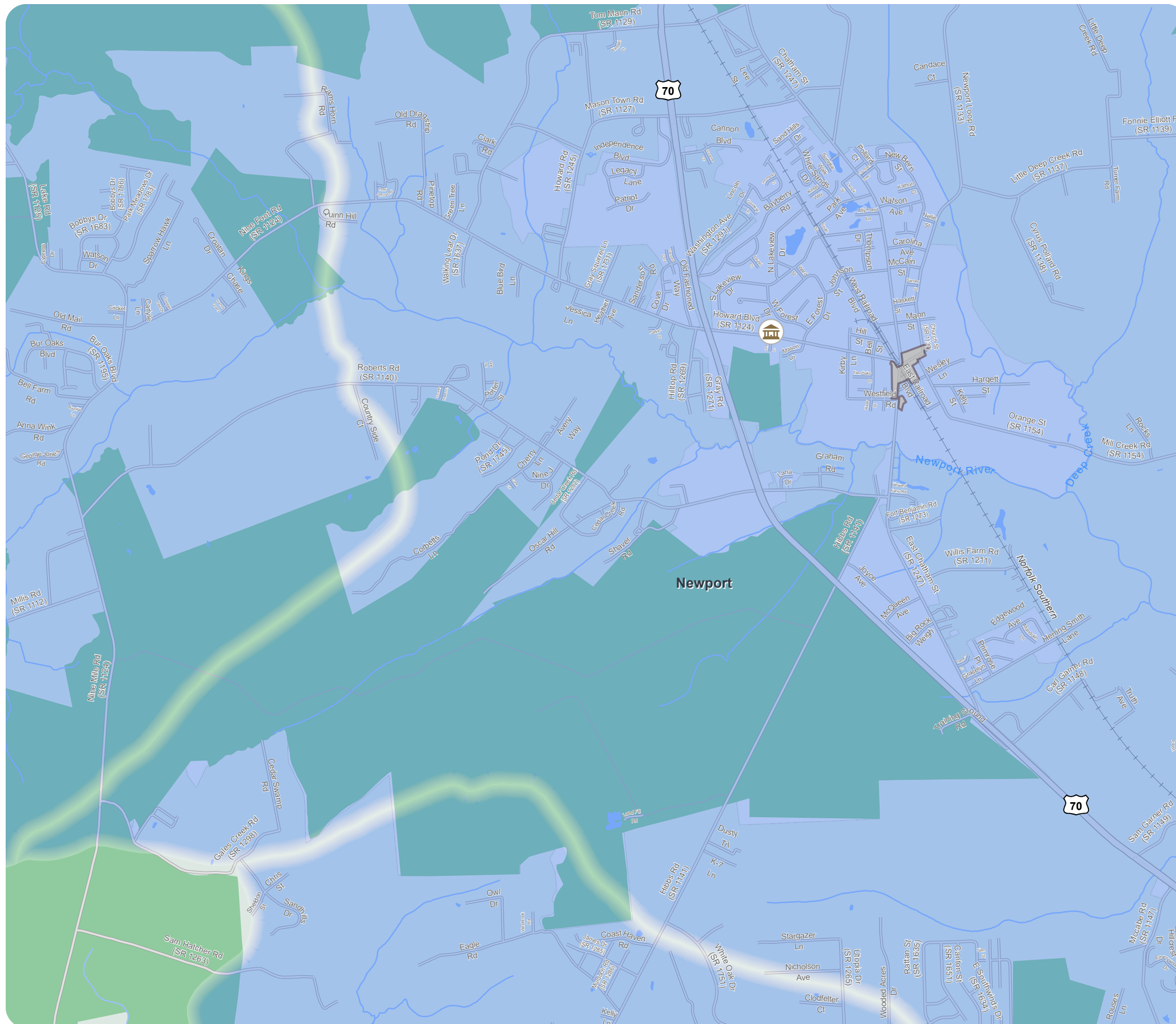
Figure 3
ENVIRONMENTAL FEATURES



CARTERET COUNTY
 CTP Analysis and Information
 Primary Environmental Features Legend

**Inset 5
 Newport**

-  National Register and Determined Eligible
-  Historic Resources - National Register and Determined Eligible
-  Targeted Local Watersheds - EEP
-  Conservation Tax Credit Properties
-  NC National Parks



Sheet 1.1 of 4

Base map date: October 02, 2019

Legal Disclaimer

This product contains mapping data for informational and planning purposes only, and is subject to change. Users should review or consult the primary data sources to ascertain the usability of the information.

Plan Date: April 13, 2026






Figure 3
ENVIRONMENTAL FEATURES

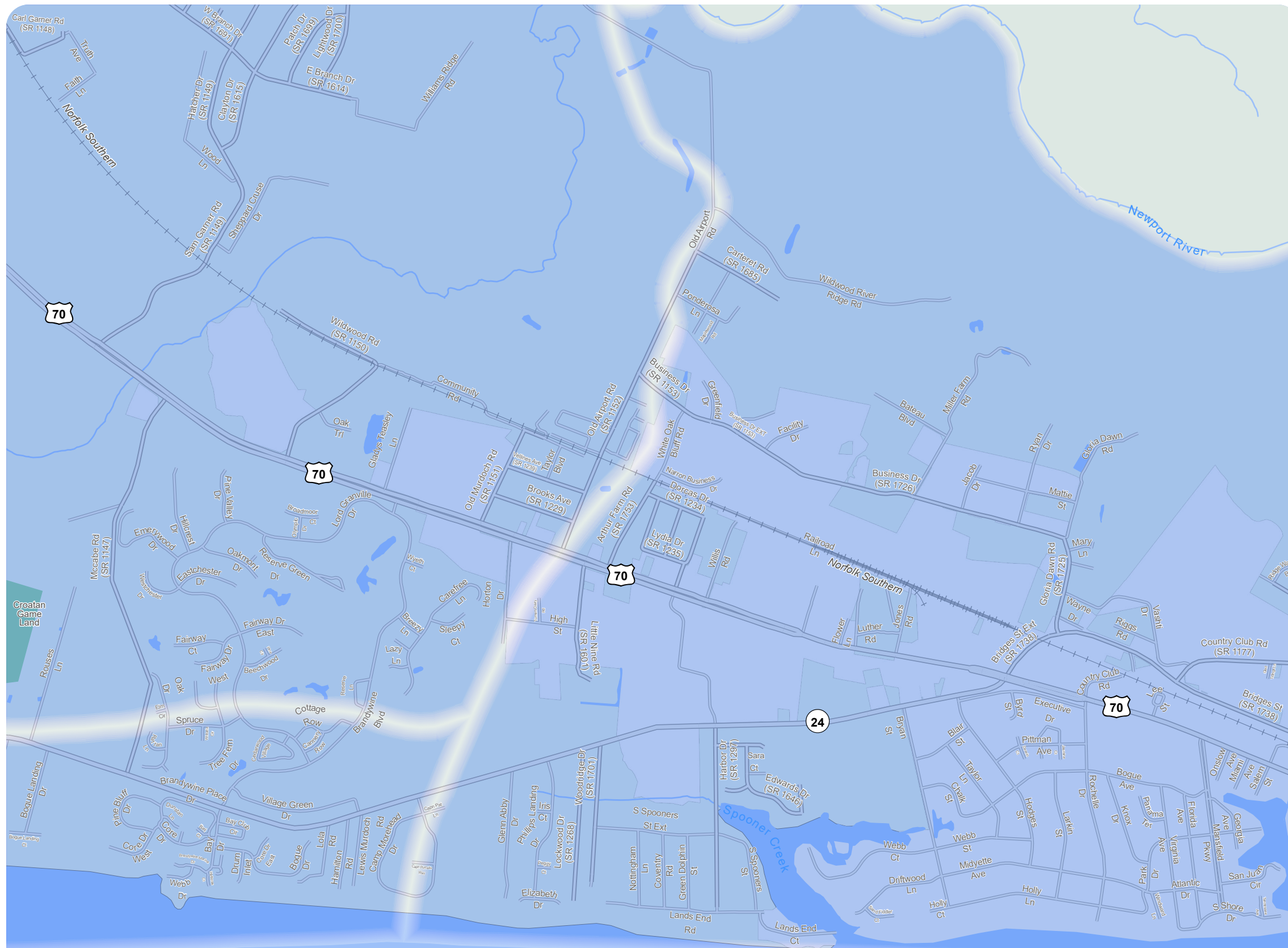


CARTERET COUNTY

CTP Analysis and Information
 Primary Environmental Features Legend

Inset 6
 Morehead City 1

-  National Register and Determined Eligible
-  Historic Resources - National Register and Determined Eligible
-  Targeted Local Watersheds - EEP
-  Conservation Tax Credit Properties
-  NC National Parks



Morehead City



Sheet 1.1 of 4

Base map date: October 02, 2019

Legal Disclaimer

This product contains mapping data for informational and planning purposes only, and is subject to change. Users should review or consult the primary data sources to ascertain the usability of the information.






Plan Date: April 13, 2026

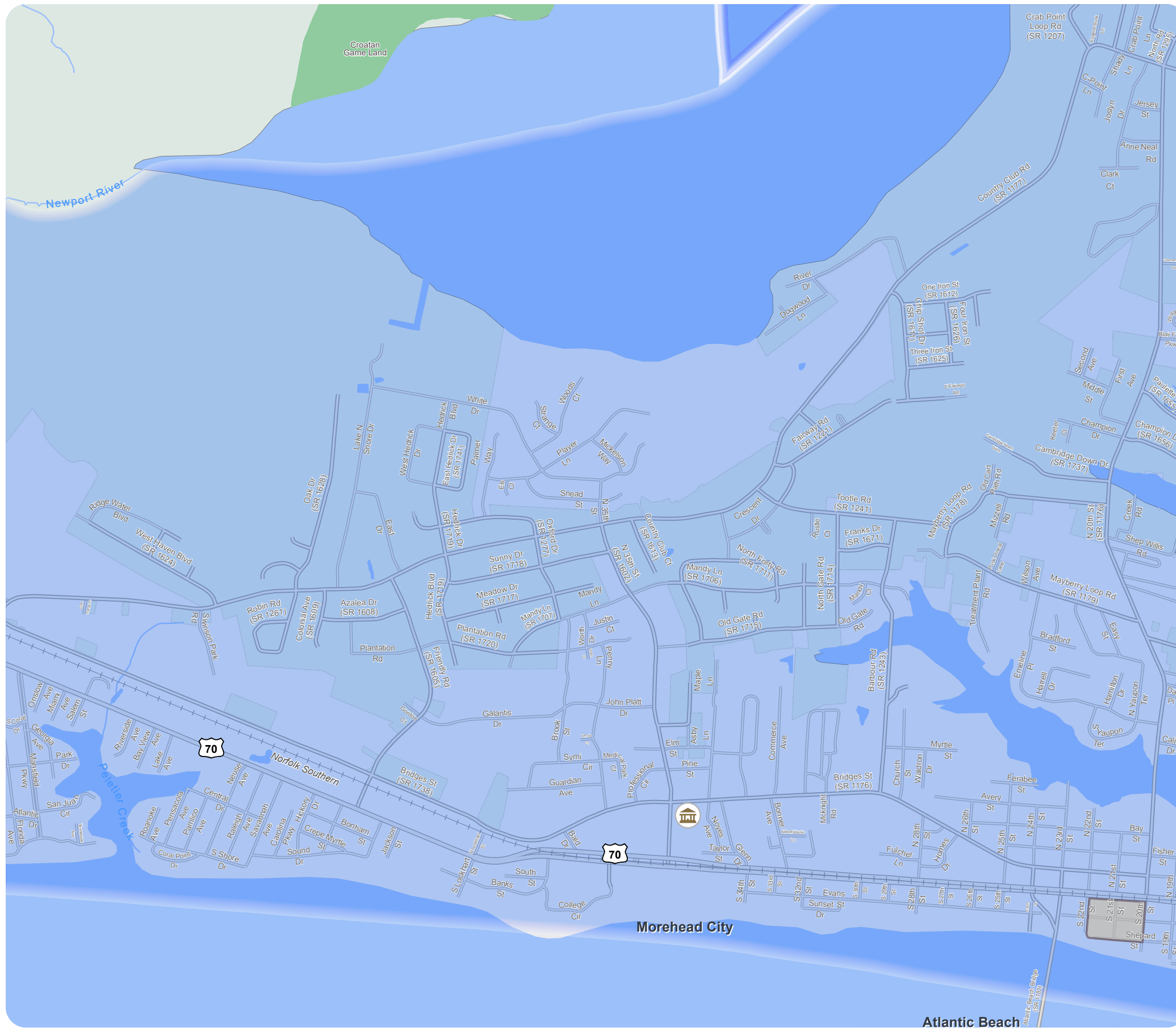
Figure 3
ENVIRONMENTAL FEATURES



CARTERET COUNTY
 CTP Analysis and Information
 Primary Environmental Features Legend

**Inset 7
 Morehead City 2**

-  National Register and Determined Eligible
-  Historic Resources - National Register and Determined Eligible
-  Targeted Local Watersheds - EEP
-  Conservation Tax Credit Properties
-  NC National Parks



Sheet 1.1 of 4

Base map date: October 02, 2019

Legal Disclaimer

This product contains mapping data for informational and planning purposes only, and is subject to change. Users should review or consult the primary data sources to ascertain the usability of the information.






Plan Date: April 13, 2026

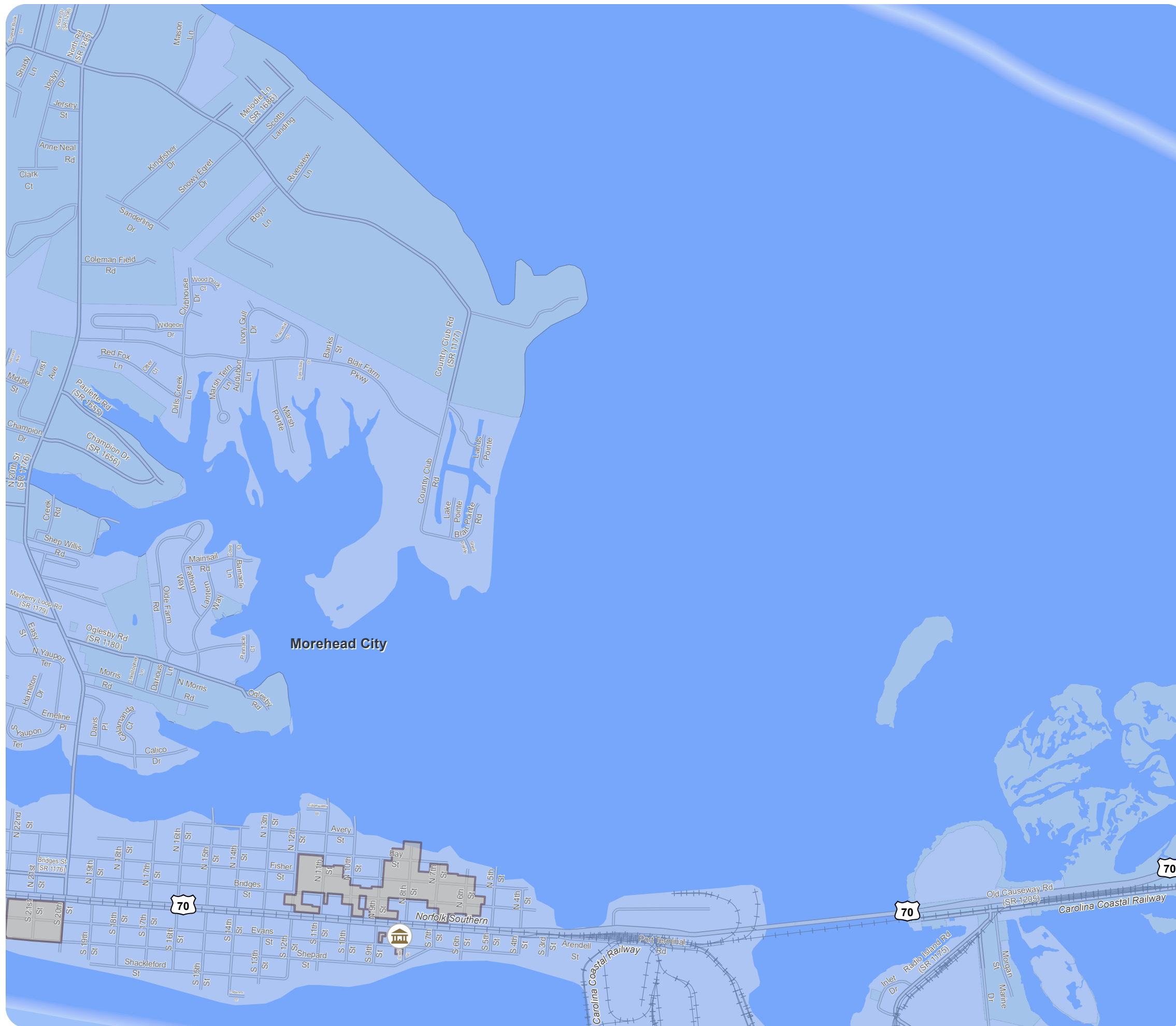
Figure 3
ENVIRONMENTAL FEATURES



CARTERET COUNTY
 CTP Analysis and Information
 Primary Environmental Features Legend

Inset 8
Morehead City 3

-  National Register and Determined Eligible
-  Historic Resources - National Register and Determined Eligible
-  Targeted Local Watersheds - EEP
-  Conservation Tax Credit Properties
-  NC National Parks



0 0.15 0.3 0.6
 Miles

Sheet 1.1 of 4

Base map date: October 02, 2019

Legal Disclaimer

This product contains mapping data for informational and planning purposes only, and is subject to change. Users should review or consult the primary data sources to ascertain the usability of the information.






Plan Date: April 13, 2026

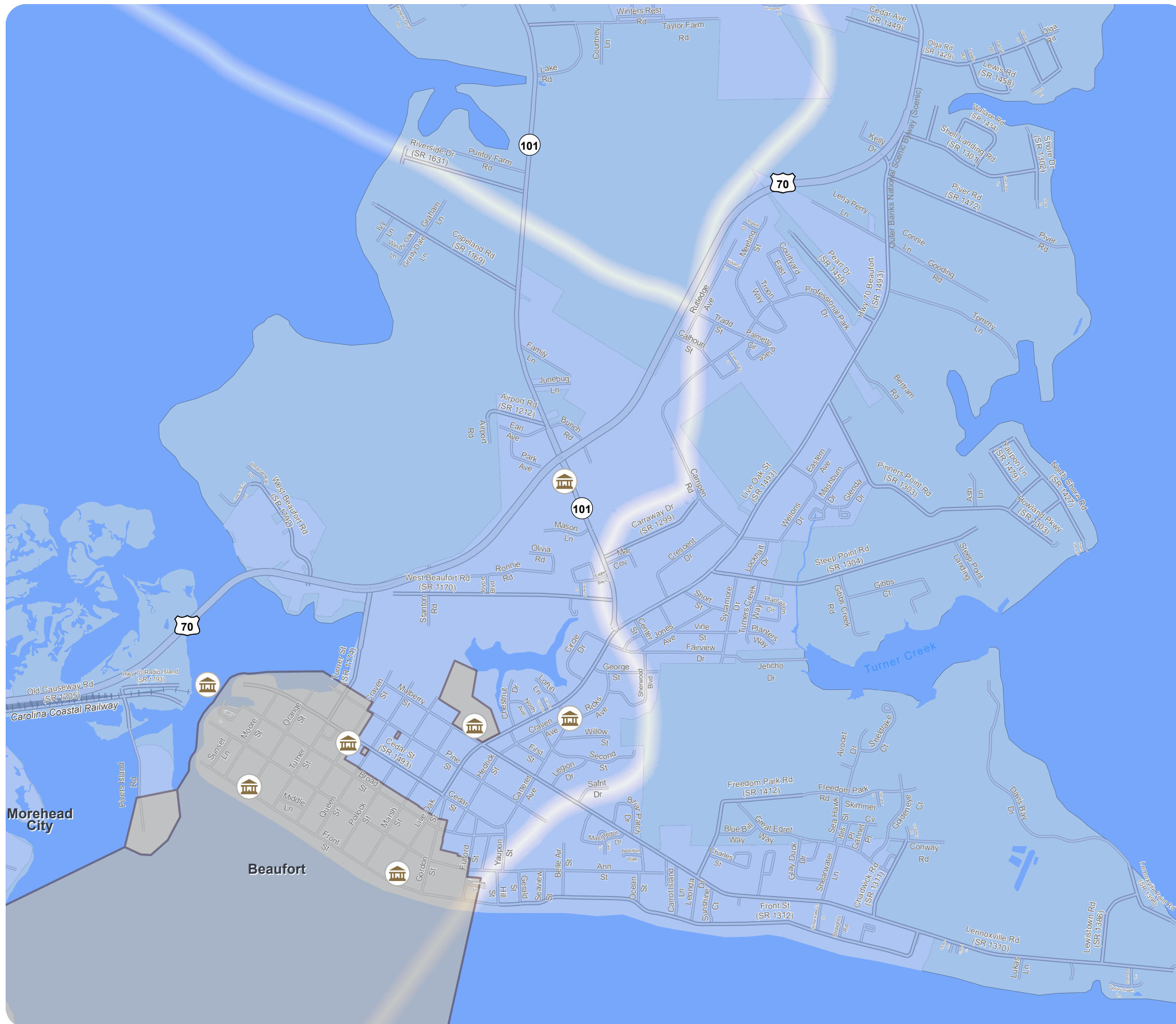
Figure 3
ENVIRONMENTAL FEATURES



CARTERET COUNTY
 CTP Analysis and Information
 Primary Environmental Features Legend

**Inset 9
 Beaufort**

-  National Register and Determined Eligible
-  Historic Resources - National Register and Determined Eligible
-  Targeted Local Watersheds - EEP
-  Conservation Tax Credit Properties
-  NC National Parks



0 0.17 0.35 0.7
 Miles

Sheet 1.1 of 4

Base map date: October 02, 2019

Legal Disclaimer

This product contains mapping data for informational and planning purposes only, and is subject to change. Users should review or consult the primary data sources to ascertain the usability of the information.

Plan Date: April 13, 2026






Figure 3
ENVIRONMENTAL FEATURES



CARTERET COUNTY

CTP Analysis and Information
 Primary Environmental Features Legend

Inset 11 Pine Knoll Shores

-  National Register and Determined Eligible
-  Historic Resources - National Register and Determined Eligible
-  Targeted Local Watersheds - EEP
-  Conservation Tax Credit Properties
-  NC National Parks



Sheet 1.1 of 4

Base map date: October 02, 2019

Legal Disclaimer

This product contains mapping data for informational and planning purposes only, and is subject to change. Users should review or consult the primary data sources to ascertain the usability of the information.






Plan Date: April 13, 2026

Figure 3
ENVIRONMENTAL FEATURES



CARTERET COUNTY
 CTP Analysis and Information
 Primary Environmental Features Legend

Inset 12
Atlantic Beach

-  National Register and Determined Eligible
-  Historic Resources - National Register and Determined Eligible
-  Targeted Local Watersheds - EEP
-  Conservation Tax Credit Properties
-  NC National Parks



Sheet 1.1 of 4

Base map date: October 02, 2019

Legal Disclaimer

This product contains mapping data for informational and planning purposes only, and is subject to change. Users should review or consult the primary data sources to ascertain the usability of the information.

Plan Date: April 13, 2026